

# TABLE OF CONTENTS

## GEOS FOR GEOGRAPHY AND GEOLOGY

### TEXTBOOKS

#### EARTH SCIENCE

 **Lutgens/Tarbuck/Tasa**, *Foundations of Earth Science*, 5/e **4**

 **Tarbuck/Lutgens/Tasa**, *Earth Science*, 12/e **4**

#### EARTH SYSTEMS SCIENCE

**Kump/Kasting/Crane**, *The Earth System*, 3/e **6**

#### ENVIRONMENTAL GEOLOGY

 **Keller**, *Introduction to Environmental Geology*, 4/e **7**

#### GEOGRAPHY OF NORTH AMERICA

 **Hardwick/Shelley/Holtgrieve**, *The Geography of North America: Environment, Political Economy and Culture*, 1/e **8**

#### GEOSYSTEMS

 **Christopherson**, *Elemental Geosystems*, 6/e **8**

 **Christopherson**, *Geosystems: An Introduction to Physical Geography*, 7/e **9**

#### HUMAN GEOGRAPHY

 **Knox/Marston**, *Places and Regions in Global Context: Human Geography*, 5/e **10**

 **Available February 2010. Rubenstein**, *The Cultural Landscape: An Introduction to Human Geography*, 10/e **11**

 Denotes full color printing



# TABLE OF CONTENTS (*continued*)

## INTRODUCTION TO GEOGRAPHY


 **Bergman/Renwick**, *Introduction to Geography: People, Places and Environment*, 4/e **11**

## OCEANOGRAPHY

 **Thurman/Trujillo**, *Introductory Oceanography*, 10/e **12**

## PHYSICAL GEOGRAPHY

 **Available February 2010. McKnight/Hess**, *Physical Geography: A Landscape Appreciation*, 10/e **13**


 **McKnight/Hess**, *Physical Geography: California Edition selections only* **14**

## PHYSICAL GEOLOGY

 **Chernicoff/Whitney**, *Geology: An Introduction to Physical Geology*, 4/e **15**


 **Hamblin/Christiansen**, *Earth's Dynamic Systems*, 10/e **15**

 **Lutgens/Tarbuck/Tasa**, *Essentials of Geology*, 10/e **16**

 **Perkins**, *Minerals in Thin Section*, 2/e **17**

 **Smith/Pun**, *How Does Earth Work? Physical Geology and the Process of Science*, 2/e **18**

 **Tarbuck/Lutgens/Tasa**, *Earth: An Introduction to Physical Geology*, 9/e **19**

 **Available February 2010. Tarbuck/Lutgens/Tasa**, *Earth: An Introduction to Physical Geology*, 10/e **20**

**Winter**, *Principles of Igneous and Metamorphic Petrology*, 2/e **21**

## METEOROLOGY/WEATHER AND CLIMATE

 **Aguado/Burt**, *Understanding Weather and Climate*, 5/e **22**

 **Lutgens/Tarbuck/Tasa**, *The Atmosphere: An Introduction to Meteorology*, 11/e **23**

## WORLD REGIONAL GEOGRAPHY

 **Johnson/Haarmann/Johnson/Clawson**, *World Regional Geography*, 10/e **24**

 **Rowntree/Lewis/Price/Wyckoff**, *Diversity Amid Globalization: World Regions, Environment, Development*, 4/e **25**

 **Available February 2010. Rowntree/Lewis/Price/Wyckoff**, *Globalization and Diversity: Geography of a Changing World*, 3/e **25**

# TABLE OF CONTENTS (*continued*)

## LABORATORY MANUALS

### EARTH SCIENCE

Johnson/DeMoss/Sorenson, *Earth Science with Vernier* 26

Metzger, *An Explorer's Guide to the Earth System* 27

 Tarbuck/Lutgens/Tasa/Pinzke, *Applications and Investigations in Earth Science*, 6/e 28

### ENVIRONMENTAL GEOLOGY

 Foley/McKenzie/Utgard, *Investigations in Environmental Geology*, 3/e 29

### ENVIRONMENTAL STUDIES

McConnell/Abel, *Environmental Issues: An Introduction to Sustainability*, 3/e 30

### HISTORICAL GEOLOGY

Poort/Carlson, *Historical Geology: Interpretations and Applications*, 6/e 31

Fichter/Poche, *Ancient Environments and the Interpretation of Geologic History*, 3/e 31

### HYDROGEOLOGY

Lee/Fetter/McCray, *Hydrogeology Laboratory Manual*, 2/e 32

Johnson/Holmquist/Redding, *Water Quality with Vernier* 33

### INTRODUCTION TO GEOLOGY

 AGI/NAGT/Busch/Tasa, *Laboratory Manual in Physical Geology*, 8/e 34

Judson/Bonini/Rhodes/Rossbacher, *The Lab Book: Problem Solving in Geology*, 2/e 35

### METEOROLOGY / WEATHER AND CLIMATE

Carbone, *Exercises for Weather and Climate*, 7/e 36

### OCEANOGRAPHY

Thurman/Savin, *Laboratory Exercises in Oceanography*, 4/e 37


### PHYSICAL GEOGRAPHY

Christopherson/Thomsen, *Applied Physical Geography: Geosystems in the Laboratory*, 7/e 38

 Hess/McKnight, *Laboratory Manual to accompany Physical Geography: A Landscape Appreciation*, 9/e 39

## TEXTBOOKS

## EARTH SCIENCE



**Lutgens/Tarbuck/Tasa** 

*Foundations of Earth Science, 5/e*, © 2008, 0-13-240135-5

	Page Count	Chapter Code
Introduction to Earth Science	18	GEOS3610
Minerals: Building Blocks of Rocks	22	GEOS3611
Rocks: Materials of the Solid Earth	30	GEOS3612
Landscapes Fashioned by Water	38	GEOS3613
Glacial and Arid Landscapes	30	GEOS3614
Plate Tectonics: A Scientific Theory Unfolds	32	GEOS3615
Restless Earth: Earthquakes, Geologic Structures, and Mountain Building	36	GEOS3616
Fires Within: Igneous Activity	32	GEOS3617
Geologic Time	24	GEOS3618
Oceans: The Last Frontier	24	GEOS3619
The Restless Ocean	28	GEOS3620
Heating the Atmosphere	30	GEOS3621
Moisture, Clouds, and Precipitation	30	GEOS3622
The Atmosphere in Motion	22	GEOS3623
Weather Patterns and Severe Weather	28	GEOS3624
The Nature of the Solar System	38	GEOS3625
Beyond the Solar System	24	GEOS3626
Appendix: Metric and English Units Compared	2	GEOS3627
Appendix: Mineral Identification Key	2	GEOS3628
Appendix: Relative Humidity and Dew-Point Tables	2	GEOS3629
Appendix: Earth's Grid System	4	GEOS3630
Glossary	8	GEOS3631



**Tarbuck/Lutgens/Tasa** 

*Earth Science, 12/e*, © 2009, 0-13-602007-0

	Page Count	Chapter Code
Introduction to Earth Science	30	GEOS3660
Minerals: Building Blocks of Rocks	24	GEOS3661

*Continued*

**Tarback/Lutgens/Tasa**

**Earth Science, 12/e, © 2009, 0-13-602007-0**

	Page Count	Chapter Code
Rocks: Materials of the Solid Earth	34	GEOS3662
Weathering, Soil, and Mass Wasting	34	GEOS3663
Running Water and Groundwater	40	GEOS3664
Glaciers, Deserts, and Wind	36	GEOS3665
Plate Tectonics: A Scientific Theory Unfolds	34	GEOS3666
Earthquakes and Earths' Interior	30	GEOS3667
Volcanoes and Other Igneous Activity	38	GEOS3668
Mountain Building	28	GEOS3669
Geologic Time	28	GEOS3670
Earth's Evolution through Geologic Time	34	GEOS3671
The Ocean Floor	26	GEOS3672
Ocean Water and Ocean Life	22	GEOS3673
The Dynamic Ocean	36	GEOS3674
The Atmosphere: Composition, Structure, and Temperature	34	GEOS3675
Moisture, Clouds, and Precipitation	42	GEOS3676
Air Pressure and Wind	28	GEOS3677
Weather Patterns and Severe Storms	32	GEOS3678
World Climates and Global Climate Change	32	GEOS3679
Origins of Modern Astronomy	28	GEOS3680
Touring Our Solar System	30	GEOS3681
Light, Astronomical Observations, and the Sun	24	GEOS3682
Beyond Our Solar System	30	GEOS3683
Appendix: Metric and English Units Compared	2	GEOS3684
Appendix: Earth's Grid System	4	GEOS3685
Appendix: Relative Humidity and Dew Point Tables	4	GEOS3686
Appendix: Landforms of the Conterminous United States	4	GEOS3687
Glossary	18	GEOS3688

## EARTH SYSTEMS SCIENCE



**Kump/Kasting/Crane**

*The Earth System*, 3/e, © 2010, 0-321-59779-6

	Page Count	Chapter Code
Global Change	22	GEOS4040
Daisyworld: An Introduction to Systems	16	GEOS4041
Global Energy Balance: The Greenhouse Effect	24	GEOS4042
The Atmospheric Circulation System	28	GEOS4043
The Circulation of the Oceans	28	GEOS4044
The Cryosphere	16	GEOS4045
Circulation of the Solid Earth: Plate Tectonics	32	GEOS4046
Recycling of the Elements: Carbon and Nutrient Cycles	30	GEOS4047
Focus on the Biota: Metabolism, Ecosystems, and Biodiversity	16	GEOS4048
Origin of Earth and of Life	24	GEOS4049
Effect of Life on the Atmosphere: The Rise of Oxygen and Ozone	28	GEOS4050
Long-Term Climate Regulation	22	GEOS4051
Biodiversity through Earth History	18	GEOS4052
Pleistocene Glaciations	26	GEOS4053
Global Warming: Recent and Future Climate	26	GEOS4054
Global Warming: Impacts, Adaptation, and Mitigation	20	GEOS4055
Ozone Depletion	24	GEOS4056
Human Threats to Biodiversity	18	GEOS4057
Climate Stability on Earth and Earthlike Planets	16	GEOS4058
Appendix: Units and Unit Conversions	2	GEOS4059
Appendix: Temperature Conversions	2	GEOS4060
Appendix: Periodic Table	2	GEOS4061
Appendix: Useful Facts	2	GEOS4062
Glossary	10	GEOS4063

## ENVIRONMENTAL GEOLOGY




**Keller** 

*Introduction to Environmental Geology, 4/e, © 2008, 0-13-225150-7*

	Page Count	Chapter Code
Philosophy and Fundamental Concepts	36	GEOS3860
Internal Structure of Earth and Plate Tectonics	32	GEOS3861
Minerals and Rocks	40	GEOS3862
Ecology and Geology	28	GEOS3863
Introduction to Natural Hazards	30	GEOS3864
Earthquakes and Related Phenomena	56	GEOS3865
Volcanic Activity	38	GEOS3866
Rivers and Flooding	38	GEOS3867
Slope Processes, Landslides, and Subsidence	38	GEOS3868
Coastal Processes	36	GEOS3869
Impact of Extraterrestrial Objects	24	GEOS3870
Water Resources	34	GEOS3871
Water Pollution	32	GEOS3872
Mineral Resources	30	GEOS3873
Energy Resources	60	GEOS3874
Soils and Environment	28	GEOS3875
Waste as a Resource: Waste Management	26	GEOS3876
Air Pollution	28	GEOS3877
Global Climate Change	34	GEOS3878
Geology, Society, and the Future	28	GEOS3879
Appendix: Minerals	10	GEOS3880
Appendix: Rocks	2	GEOS3881
Appendix: Maps and Related Topics	8	GEOS3882
Appendix: How Geologists Determine Geologic Time	4	GEOS3883
Appendix: Darcy's Law	2	GEOS3884
Glossary	18	GEOS3885
Common Conversions	2	GEOS3886
English to Metric, Additional Notation	2	GEOS3887

## GEOGRAPHY OF NORTH AMERICA



**Hardwick/Shelley/Holtgrieve** ■■  
*The Geography of North America: Environment,  
 Political Economy, and Culture, 1/e, © 2008, 0-13-009727-6*

	Page Count	Chapter Code
Introduction	12	GEOS3495
North America's Environmental Setting	30	GEOS3496
Historical Settlement of North America	24	GEOS3497
North American Political Economy	20	GEOS3498
The Atlantic Periphery	20	GEOS3499
Quebec	22	GEOS3500
Megalopolis	22	GEOS3501
The Great Lakes and Corn Belt	20	GEOS3502
The Inland South	20	GEOS3503
The Coastal South	18	GEOS3504
The Great Plains	28	GEOS3505
The Rocky Mountains	22	GEOS3506
The Intermontane West	20	GEOS3507
MexAmerica	18	GEOS3508
California	26	GEOS3509
The Pacific Northwest	20	GEOS3510
Hawaii and the Pacific Islands	20	GEOS3511
The Far North	22	GEOS3512
The Future of North America	18	GEOS3513
Glossary	6	GEOS3514
Map: The Geography of North America	4	GEOS3515

## GEOSYSTEMS



**Christopherson** ■■  
*Elemental Geosystems, 6/e, © 2010, 0-321-59521-1*

	Page Count	Chapter Code
Essentials of Geography	38	GEOS3810
Solar Energy, Seasons, and the Atmosphere	38	GEOS3811
Atmospheric Energy and Global Temperatures	38	GEOS3812
Atmospheric and Oceanic Circulations	34	GEOS3813

Continued

**Christopherson**

*Elemental Geosystems*, 6/e, © 2010, 0-321-59521-1

	Page Count	Chapter Code
Atmospheric Water and Weather	50	GEOS3814
Water Resources	30	GEOS3815
Climate Systems and Climate Change	44	GEOS3816
The Dynamic Planet	34	GEOS3817
Tectonics, Earthquakes, and Volcanoes	42	GEOS3818
Weathering, Karst Landscapes, and Mass Movement	30	GEOS3819
River Systems and Landforms	38	GEOS3820
Wind Processes and Desert Landscapes	30	GEOS3821
The Oceans, Coastal Processes, and Landforms	34	GEOS3822
Glacial and Periglacial Landscapes	38	GEOS3823
The Geography of Soils	28	GEOS3824
Ecosystems and Biomes	54	GEOS3825
Earth and the Human Denominator	12	GEOS3826
Appendix: Maps	6	GEOS3827
Appendix: The Köppen Climate Classification System	4	GEOS3828
Appendix: Common Conversions	4	GEOS3829
Glossary	14	GEOS3830



**Christopherson** 


*Geosystems: An Introduction to Physical Geography*, 7/e, © 2009, 0-13-600598-5

	Page Count	Chapter Code
Essentials of Geography	40	GEOS3560
Solar Energy to Earth and the Seasons	22	GEOS3561
Earth's Modern Atmosphere	30	GEOS3562
Atmosphere and Surface Energy Balances	28	GEOS3563
Global Temperatures	28	GEOS3564
Atmospheric and Oceanic Circulations	36	GEOS3565
Water and Atmospheric Moisture	32	GEOS3566
Weather	40	GEOS3567
Water Resources	34	GEOS3568
Global Climate Systems	46	GEOS3569

Continued

**Christopherson*****Geosystems: An Introduction to Physical Geography, 7/e, © 2009, 0-13-600598-5***

	Page Count	Chapter Code
The Dynamic Planet	38	GEOS3570
Tectonics, Earthquakes, and Volcanism	44	GEOS3571
Weathering, Karst Landscapes, and Mass Movement	32	GEOS3572
River Systems and Landforms	40	GEOS3573
Eolian Processes and Arid Landscapes	30	GEOS3574
The Oceans, Coastal Processes, and Landforms	36	GEOS3575
Glacial and Periglacial Processes and Landforms	44	GEOS3576
The Geography of Soils	32	GEOS3577
Ecosystem Essentials	46	GEOS3578
Terrestrial Biomes	30	GEOS3579
Earth and the Human Denominator	14	GEOS3580
Appendix: Maps in this Text and Topographic Maps	6	GEOS3581
Appendix: The Köppen Climate Classification System	4	GEOS3582
Common Conversions	2	GEOS3583
Glossary	16	GEOS3584
The Living Earth and Earth at Night	4	GEOS3585
Physical Map of the World	4	GEOS3586


**HUMAN GEOGRAPHY****Knox/Marston*****Places and Regions in Global Context: Human Geography, 5/e, © 2010, 0-321-58002-8***

	Page Count	Chapter Code
Geography Matters	42	GEOS3770
The Changing Global Context	44	GEOS3771
Geographies of Population	46	GEOS3772
Nature and Society	48	GEOS3773
Cultural Geographies	44	GEOS3774
Interpreting Places and Landscapes	36	GEOS3775
The Geography of Economic Development	50	GEOS3776
Agriculture and Food Production	44	GEOS3777
The Politics of Territory and Space	52	GEOS3778
Urbanization	36	GEOS3779
City Spaces: Urban Structure	34	GEOS3780
Future Geographies	22	GEOS3781

Continued

**Knox/Marston***Places and Regions in Global Context: Human Geography, 5/e, © 2010, 0-321-58002-8*

	Page Count	Chapter Code
Appendix: Maps and the Geographic Information Systems	12	GEOS3782
World States	4	GEOS3783
Density-Equalizing Maps	4	GEOS3784
Glossary	10	GEOS3785

**AVAILABLE MARCH 2010****Rubenstein** *The Cultural Landscape: An Introduction to Human Geography, 10/e, © 2011, 0-321-67735-8*

	Chapter Code
Thinking Geographically	GEOS0190
Population	GEOS0191
Migration	GEOS0192
Folk and Popular Culture	GEOS0193
Language	GEOS0194
Religion	GEOS0195
Ethnicity	GEOS0196
Political Geography	GEOS0197
Development	GEOS0198
Agriculture	GEOS0199
Industry	GEOS0200
Services	GEOS0201
Urban Patterns	GEOS0202
Resource Issues	GEOS0203

**INTRODUCTION TO GEOGRAPHY****Bergman/Renwick** *Introduction to Geography: People, Places, and Environment, 4/e, © 2008, 0-13-223899-3*

	Page Count	Chapter Code
Introduction to Geography	44	GEOS3445
Weather and Climate	54	GEOS3446

Continued

**Bergman/Renwick***Introduction to Geography: People, Places, and Environment, 4/e, © 2008, 0-13-223899-3*

	Page Count	Chapter Code
Landforms	38	GEOS3447
Biogeochemical Cycles and the Biosphere	36	GEOS3448
Population, Population Increase, and Migration	52	GEOS3449
Cultural Geography	48	GEOS3450
The Geography of Languages and Religions	54	GEOS3451
The Human Food Supply	42	GEOS3452
Earth's Resources and Environmental Protection	42	GEOS3453
Cities and Urbanization	48	GEOS3454
A World of States	48	GEOS3455
National Paths to Economic Growth	50	GEOS3456
Political Regionalization and Globalization	56	GEOS3457
Appendix: Map Scale and Projections	8	GEOS3458
Appendix: The Köppen Climate Classification System	4	GEOS3459
Appendix: The World Today: A Portrait in Statistics	6	GEOS3460
Glossary	12	GEOS3461
Earth's Topographic and Population Maps	6	GEOS3462

**OCEANOGRAPHY****Thurman/Trujillo** *Introductory Oceanography, 10/e, © 2004, 0-13-143888-3*


	Page Count	Chapter Code
Introduction	8	GEOS3890
Planet Ocean: A Historical Perspective	34	GEOS3891
Origins: Beginnings of the Universe, Earth, and Life	26	GEOS3892
Plate Tectonics and the Ocean Floor	48	GEOS3893
Marine Provinces	26	GEOS3894
Marine Sediments	30	GEOS3895
Water and Seawater	30	GEOS3896
Air-Sea Interaction	36	GEOS3897
Ocean Circulation	36	GEOS3898
Waves and Water Dynamics	32	GEOS3899

Continued

**Thurman/Trujillo***Introductory Oceanography*, 10/e, © 2004, 0-13-143888-3

	Page Count	Chapter Code
Tides	26	GEOS3900
The Coast: Beaches and Shoreline Processes	30	GEOS3901
Coastal Waters and Marginal Seas	24	GEOS3902
The Marine Habitat	24	GEOS3903
Biological Productivity and Energy Transfer	32	GEOS3904
Animals of the Pelagic Environment	32	GEOS3905
Animals of the Benthic Environment	34	GEOS3906
Marine Resources	28	GEOS3907
Marine Environmental Concerns	28	GEOS3908
Afterword	4	GEOS3909
Appendix: Metric and English Units Compared	6	GEOS3910
Appendix: Geographic Locations	4	GEOS3911
Appendix: Latitude and Longitude on Earth	4	GEOS3912
Appendix: A Chemical Background: Why Water Has 2 H's and 1 O	4	GEOS3913
Appendix: Careers in Oceanography	4	GEOS3914
Appendix: Taxonomic Classification of Common Marine Organisms	2	GEOS3915
Glossary	28	GEOS3916
Simplified Phylogenetic Tree of Marine Life	2	GEOS3917
Commonly Used Conversion Factors	2	GEOS3918
The Ocean Floor	4	GEOS3919

## PHYSICAL GEOGRAPHY



AVAILABLE FEBRUARY 2010

**McKnight/Hess** *Physical Geography: A Landscape Appreciation*, 10/e, © 2011, 0-321-67734-X


	Chapter Code
Introduction to Earth	GEOS0120
Portraying Earth	GEOS0121
Introduction to the Atmosphere	GEOS0122
Insolation and Temperature	GEOS0123
Atmospheric Pressure and Wind	GEOS0124
Atmospheric Moisture	GEOS0125

Continued

### McKnight/Hess

*Physical Geography: A Landscape Appreciation*, 10/e, © 2011, 0-321-67734-X

	Chapter Code
Atmospheric Disturbances	GEOS0126
Climate and Climate Change	GEOS0127
The Hydrosphere	GEOS0128
Cycles and Patterns in the Biosphere	GEOS0129
Terrestrial Flora and Fauna	GEOS0130
Soils	GEOS0131
Introduction to Landform Study	GEOS0132
The Internal Processes	GEOS0133
Preliminaries to Erosion: Weathering and Mass Wasting	GEOS0134
Fluvial Processes	GEOS0135
Solution Processes and Karst Topography	GEOS0136
The Topography of Arid Lands	GEOS0137
Glacial Modification of Terrain	GEOS0138
Coastal Processes and Terrain	GEOS0139



### McKnight/Hess

*Physical Geography: California Edition*, © 2009, 0-558-11417-2

	Page Count	Chapter Code
The California Cascades: Lassen Volcanic National Park and Mount Shasta	8	GEOS5000
Point Reyes National Seashore	8	GEOS5001
The San Andreas Fault	12	GEOS5002
Sierra Nevada via Tioga Pass	14	GEOS5003
Yosemite Valley	12	GEOS5004
Mono Lake	8	GEOS5005
Santa Ana Winds	6	GEOS5006
Southern Coast: Dana Point to La Jolla	8	GEOS5007
Death Valley	10	GEOS5008


## PHYSICAL GEOLOGY



**Chernicoff/Whitney** 

*Geology: An Introduction to Physical Geology, 4/e*, © 2007, 0-13-147464-2

	Page Count	Chapter Code
A First Look at Planet Earth--Its Origins, Systems, and Tectonic Plates	38	GEOS3465
Minerals	34	GEOS3466
Igneous Rocks and Processes	32	GEOS3467
Volcanoes and Volcanism	44	GEOS3468
Weathering--The Breakdown of Rocks	30	GEOS3469
Sedimentary Processes, Environments, and Rocks	36	GEOS3470
Metamorphism and Metamorphic Rocks	28	GEOS3471
Telling Time Geologically	40	GEOS3472
Earth Structures--Folds, Faults, and Fabrics	26	GEOS3474
Earthquakes	42	GEOS3475
The Earth's Interior--What's Going on Down There?	32	GEOS3476
Plate Tectonics and the Formation of the Earth's Oceans	28	GEOS3477
Continental Tectonics and the Formation of the Earth's Continents	26	GEOS3478
Mass Movement	30	GEOS3479
Streams and Floods	38	GEOS3480
Groundwater	40	GEOS3481
Glaciers and Ice Ages	44	GEOS3482
Deserts and the Work of Winds	34	GEOS3483
Shores and Coastal Processes	36	GEOS3484
Human Use of the Earth's Resources	36	GEOS3485
Appendix: Conversion Factors for English and Metric Units	2	GEOS3486
Appendix: Statistical Portrait of Planet Earth	4	GEOS3487
Appendix: Reading Topographic and Geologic Maps	4	GEOS3488
Appendix: Mineral-Identification Charts	6	GEOS3489
Glossary	12	GEOS3490
The Scale of Time	22	GEOS3473



**Hamblin/Christiansen** 


*Earth's Dynamic Systems, 10/e*, © 2004, 0-13-142066-6

	Page Count	Chapter Code
Planet Earth	28	GEOS3930
Geologic Systems	26	GEOS3931

Continued

**Hamblin/Christiansen***Earth's Dynamic Systems*, 10/e, © 2004, 0-13-142066-6

	Page Count	Chapter Code
Minerals	30	GEOS3932
Igneous Rocks	36	GEOS3933
Sedimentary Rocks	32	GEOS3934
Metamorphic Rocks	24	GEOS3935
Structure of Rock Bodies	24	GEOS3936
Geologic Time	30	GEOS3937
The Atmosphere-Ocean System	32	GEOS3938
Weathering	28	GEOS3939
Slope Systems	24	GEOS3940
River Systems	42	GEOS3941
Groundwater Systems	38	GEOS3942
Glacier Systems	50	GEOS3943
Shoreline Systems	36	GEOS3944
Eolian Systems	26	GEOS3945
Plate Tectonics	30	GEOS3946
Seismicity and Earth's Interior	30	GEOS3947
Divergent Plate Boundaries	40	GEOS3948
Transform Plate Boundaries	24	GEOS3949
Convergent Plate Boundaries	38	GEOS3950
Hotspots and Mantle Plumes	28	GEOS3951
Tectonics and Landscapes	32	GEOS3952
Earth's Resources	36	GEOS3953
Other Planets	38	GEOS3954
Glossary	22	GEOS3955
Appendix: Continent and Ocean Geology	4	GEOS3956
Appendix: World Map	4	GEOS3957


**Lutgens/Tarbuck/Tasa***Essentials of Geology*, 10/e, © 2009, 0-13-600376-1

	Page Count	Chapter Code
An Introduction to Geology	36	GEOS3835
Minerals: Building Blocks of Rocks	26	GEOS3836
Igneous Rocks	24	GEOS3837
Volcanoes and Other Igneous Activity	34	GEOS3838

Continued

**Lutgens/Tarback/Tasa** **Essentials of Geology, 10/e, © 2009, 0-13-600376-1**

	Page Count	Chapter Code
Weathering and Soils	26	GEOS3839
Sedimentary Rocks	28	GEOS3840
Metamorphic Rocks	22	GEOS3841
Mass Wasting: The Work of Gravity	18	GEOS3842
Running Water	26	GEOS3843
Groundwater	24	GEOS3844
Glaciers and Glaciation	28	GEOS3845
Deserts and Wind	22	GEOS3846
Shorelines	30	GEOS3847
Earthquakes and Earth's Interior	26	GEOS3848
Plate Tectonics: A Scientific Theory Unfolds	32	GEOS3849
Origin and Evolution of the Ocean Floor	24	GEOS3850
Crustal Deformation and Mountain Building	24	GEOS3851
Geologic Time	28	GEOS3852
Earth's Evolution through Geologic Time	34	GEOS3853
Appendix: Metric and English Units Compared	2	GEOS3854
Appendix: Topographic Maps	4	GEOS3855
Appendix: Landforms of the Conterminous United States	2	GEOS3856
Glossary	12	GEOS3857

**Perkins/Henke** **Minerals in Thin Section, 2/e, © 2004, 0-13-142015-1**

	Page Count	Chapter Code
Theoretical Considerations	2	GEOS4070
What is Light	4	GEOS4071
Polarization of Light and the Polarizing Microscope	6	GEOS4072
The Velocity of Light in Crystals and the Refractive Index	8	GEOS4073
Interaction of Light and Crystals	22	GEOS4074
Other Mineral Characteristics in Thin Sections	16	GEOS4075
Identifying Minerals in Thin Section	6	GEOS4076
Appendix: Common Opaque Minerals	2	GEOS4078
Appendix: Isotropic Minerals Ordered by Refractive Index	2	GEOS4079
Appendix: Uniaxial Minerals Sorted by Optic Sign and Ordered by Refractive Index	2	GEOS4080

Continued

**Perkins****Minerals in Thin Section, 2/e, © 2004, 0-13-142015-1**

	Page Count	Chapter Code
Appendix: Biaxial Minerals Sorted by Optic Sign and Ordered by Refractive Index	4	GEOS4081
Appendix: Minerals Ordered by Interference Colors and Sorted by Optic System and Optic Sign	4	GEOS4082
Appendix: Alphabetical List of Minerals and Mineral Properties	4	GEOS4083
Detailed Mineral Description: Quartz, Feldspars, and Other Framework Silicates	36	GEOS4084
Detailed Mineral Description: Micas and Other Sheet Silicates	26	GEOS4085
Detailed Mineral Description: Pyroxenes and Pyroxenoids	12	GEOS4086
Detailed Mineral Description: Amphiboles	12	GEOS4087
Detailed Mineral Description: Ring Silicates	2	GEOS4088
Detailed Mineral Description: Garnet, Olivine, and Other Isolated Tetrahedral Silicates	20	GEOS4089
Detailed Mineral Description: Paired Tetrahedral Silicates and Related Minerals	2	GEOS4088
Detailed Mineral Description: Native Elements	2	GEOS4091
Detailed Mineral Description: Sulfides	6	GEOS4092
Detailed Mineral Description: Halides	2	GEOS4093
Detailed Mineral Description: Oxides	14	GEOS4094
Detailed Mineral Description: Hydroxides	2	GEOS4095
Detailed Mineral Description: Carbonates	10	GEOS4096
Detailed Mineral Description: Sulfates	6	GEOS4097
Detailed Mineral Description: Phosphates	4	GEOS4098
Color Photographs	2	GEOS4099

**Smith/Pun** **How Does Earth Work? Physical Geology and the Process of Science, 2/e, © 2010, 0-13-600368-0**

	Page Count	Chapter Code
Why Study Earth?	20	GEOS3690
Minerals: The Building Blocks of the Planet	24	GEOS3691
Rocks and Rock-Forming Processes	16	GEOS3692
The Formation of Magma and Igneous Rocks	30	GEOS3693
The Formation of Sediment and Sedimentary Rocks	30	GEOS3694
The Formation of Metamorphic Rocks	30	GEOS3695

Continued

**Smith/Pun*****How Does Earth Work? Physical Geology and the Process of Science, 2/e, © 2010, 0-13-600368-0***

	Page Count	Chapter Code
Earth Materials as Time Keepers	28	GEOS3696
Journey to the Center of the Earth	26	GEOS3697
Making Earth	20	GEOS3698
Motion Inside Earth	22	GEOS3699
Deformation of Rocks	36	GEOS3700
Global Tectonics: Plates and Plumes	38	GEOS3701
Tectonics and Surface Relief	28	GEOS3702
Soil Formation and Landscape Stability	26	GEOS3703
Mass Movements: Landscapes in Motion	26	GEOS3704
Streams: Flowing Water Shapes the Landscape	38	GEOS3705
Water Flowing Underground	32	GEOS3706
Glaciers: Cold-Climate Sculptors of Continents	38	GEOS3707
Shorelines: Changing Landscapes Where Land Meets Sea	40	GEOS3708
Wind: A Global Geologic Process	28	GEOS3709
Global Warming: Real-Time Change in the Earth System	34	GEOS3710
Appendix: Periodic Table of the Elements	2	GEOS3711
Appendix: Ions and Natural Isotopes that Are Significant to Geologic Studies	2	GEOS3712
Appendix: Common Conversions	2	GEOS3713
Glossary	10	GEOS3714

**Tarbuck/Lutgens/Tasa** ***Earth: An Introduction to Physical Geology, 9/e, © 2008, 0-13-156684-9***

	Page Count	Chapter Code
An Introduction to Geology	36	GEOS3970
Plate Tectonics: A Scientific Revolution Unfolds	38	GEOS3971
Matter and Minerals	32	GEOS3972
Igneous Rocks	26	GEOS3973
Volcanoes and Other Igneous Activity	42	GEOS3974
Weathering and Soil	30	GEOS3975
Sedimentary Rocks	30	GEOS3976
Metamorphism and Metamorphic Rocks	28	GEOS3977
Geologic Time	28	GEOS3978
Crustal Deformation	24	GEOS3979
Earthquakes	32	GEOS3980
Earth's Interior	26	GEOS3981

Continued

**Tarback/Lutgens/Tasa**

*Earth: An Introduction to Physical Geology, 9/e, © 2008, 0-13-156684-9*

	Page Count	Chapter Code
Divergent Boundaries: Origin and Evolution of the Ocean Floor	30	GEOS3982
Convergent Boundaries: Origin of Mountains	26	GEOS3983
Mass Wasting: The Work of Gravity	24	GEOS3984
Running Water	36	GEOS3985
Groundwater	28	GEOS3986
Glaciers and Glaciation	34	GEOS3987
Deserts and Winds	24	GEOS3988
Shorelines	32	GEOS3989
Global Climate Change	30	GEOS3990
Earth's Evolution through Geologic Time	34	GEOS3991
Energy and Mineral Resources	30	GEOS3992
Planetary Geology	30	GEOS3993
Appendix: Metric and English Systems Compared	2	GEOS3994
Appendix: Landforms of the Conterminous United States	2	GEOS3995
Glossary	18	GEOS3996



**AVAILABLE FEBRUARY 2010**

**Tarback/Lutgens/Tasa**


*Earth: An Introduction to Physical Geology, 10/e, © 2011, 0-321-66304-7*

	Chapter Code
Introduction to Geology	GEOS0090
Plate Tectonics: A Scientific Revolution Unfolds	GEOS0091
Matter and Minerals	GEOS0092
Igneous Rocks	GEOS0093
Volcanoes and Other Igneous Activity	GEOS0094
Weathering and Soil	GEOS0095
Sedimentary Rocks	GEOS0096
Metamorphism and Metamorphic Rocks	GEOS0097
Geologic Time	GEOS0098
Crustal Deformation	GEOS0099
Earthquakes	GEOS0100
Earth's Interior	GEOS0101
Divergent Boundaries: Origin and Evolution of the Ocean Floor	GEOS0102
Convergent Boundaries: Origin of Mountains	GEOS0103

Continued

**Tarback/Lutgens/Tasa*****Earth: An Introduction to Physical Geology, 10/e, © 2011, 0321663047***

	Chapter Code
Mass Wasting: The Work of Gravity	GEOS0104
Running Water	GEOS0105
Groundwater	GEOS0106
Glaciers and Glaciation	GEOS0107
Deserts and Winds	GEOS0108
Shorelines	GEOS0109
Global Climate Change	GEOS0110
Earth's Evolution through Geologic Time	GEOS0111
Energy and Mineral Resources	GEOS0112
Planetary Geology	GEOS0113

**Winter*****Principles of Igneous and Metamorphic Petrology, 2/e, © 2010, 0-321-59257-3***

	Page Count	Chapter Code
Some Fundamental Concepts	22	GEOS4000
Classification and Nomenclature of Igneous Rocks	12	GEOS4001
Textures of Igneous Rocks	22	GEOS4002
Igneous Structures and Field Relationships	30	GEOS4003
An Introduction to Thermodynamics	10	GEOS4004
The Phase Rule and One- and Two-Component Systems	20	GEOS4005
Systems with More than Two Components	22	GEOS4006
Chemical Petrology I: Major and Minor Elements	24	GEOS4007
Chemical Petrology II: Trace Elements and Isotopes	26	GEOS4008
Mantle Melting and the Generation of Basaltic Magma	20	GEOS4009
Magma Diversity	22	GEOS4010
Layered Mafic Intrusions	24	GEOS4011
Mid-Ocean Ridge Volcanism	28	GEOS4012
Oceanic Intraplate Volcanism	32	GEOS4013
Continental Flood Basalts	22	GEOS4014
Subduction-Related Igneous Activity, Part I: Island Arcs	30	GEOS4015
Subduction-Related Igneous Activity, Part II: Continental Arcs	26	GEOS4016
Granitoid Rocks	20	GEOS4017
Continental Alkaline Magmatism	40	GEOS4018
Anorthosites	10	GEOS4019

Continued

**Winter***Principles of Igneous and Metamorphic Petrology, 2/e, © 2010, 0-321-59257-3*

	Page Count	Chapter Code
An Introduction to Metamorphism	26	GEOS4020
A Classification of Metamorphic Rocks	8	GEOS4021
Structures and Textures of Metamorphic Rocks	42	GEOS4022
Stable Mineral Assemblages in Metamorphic Rocks	20	GEOS4023
Metamorphic Facies and Metamorphosed Mafic Rocks	22	GEOS4024
Metamorphic Reactions	24	GEOS4025
Thermodynamics of Metamorphic Reactions	28	GEOS4026
Metamorphism of Pelitic Sediments	28	GEOS4027
Metamorphism of Calcareous and Ultramafic Rocks	20	GEOS4028
Metamorphic Fluids, Mass Transport, and Metasomatism	30	GEOS4029
Appendix: Estimating the Density and Viscosity of Silicate Melts	4	GEOS4030
Appendix: The CIPW Norm	8	GEOS4031
Units and Constants	2	GEOS4032
Periodic Table of the Elements	2	GEOS4033
Abbreviations and Acronyms	2	GEOS4034

**METEOROLOGY/WEATHER AND CLIMATE****Aguado/Burt** *Understanding Weather and Climate, 5/e, © 2010, 0-321-59550-5*


	Page Count	Chapter Code
Composition and Structure of the Atmosphere	32	GEOS3420
Solar Radiation and the Seasons	28	GEOS3421
Energy Balance and Temperature	44	GEOS3422
Atmospheric Pressure and Wind	32	GEOS3423
Atmospheric Moisture	38	GEOS3424
Cloud Development and Forms	34	GEOS3425
Precipitation Processes	26	GEOS3426
Atmospheric Circulation and Pressure Distributions	48	GEOS3427
Air Masses and Fronts	26	GEOS3428
Midlatitude Cyclones	30	GEOS3429

Continued

**Aguado/Burt**

*Understanding Weather and Climate*, 5/e, © 2010, 0-321-59550-5

	Page Count	Chapter Code
Lightning, Thunder, and Tornadoes	46	GEOS3430
Tropical Storms and Hurricanes	40	GEOS3431
Weather Forecasting and Analysis	42	GEOS3432
Human Effects: Air Pollution and Heat Islands	24	GEOS3433
Earth's Climate	24	GEOS3434
Climate Changes: Past and Future	42	GEOS3435
Atmospheric Optics	12	GEOS3436
Appendix: Units of Measurement and Conversions	2	GEOS3437
Appendix: The Standard Atmosphere	2	GEOS3438
Appendix: Weather Map Symbols	4	GEOS3439
Appendix: Weather Extremes	8	GEOS3440
Glossary	10	GEOS3441
Cloud Guide	6	GEOS3442



**Lutgens/Tarbuck/Tasa** 

*The Atmosphere: An Introduction to Meteorology*, 11/e, © 2010, 0-321-58733-2


	Page Count	Chapter Code
Introduction to the Atmosphere	36	GEOS3520
Heating Earth's Surface and Atmosphere	32	GEOS3521
Temperature	32	GEOS3522
Moisture and Atmospheric Stability	34	GEOS3523
Forms of Condensation and Precipitation	36	GEOS3524
Air Pressure and Winds	30	GEOS3525
Circulation of the Atmosphere	38	GEOS3526
Air Masses	18	GEOS3527
Weather Patterns	36	GEOS3528
Thunderstorms and Tornadoes	36	GEOS3529
Hurricanes	26	GEOS3530
Weather Analysis and Forecasting	32	GEOS3531
Air Pollution	24	GEOS3532
The Changing Climate	32	GEOS3533
World Climates	42	GEOS3534
Optical Phenomena of the Atmosphere	18	GEOS3535

Continued

**Lutgens/Tarback/Tasa** *The Atmosphere: An Introduction to Meteorology*, 11/e, © 2010, 0-321-58733-2

	Page Count	Chapter Code
Appendix: Metric Units	4	GEOS3536
Appendix: Explanation and Decoding of the Daily Weather Map	8	GEOS3537
Appendix: Relative Humidity and Dew-Point Tables	2	GEOS3538
Appendix: Laws Relating to Gases	2	GEOS3539
Appendix: Newton's Laws in Motion	2	GEOS3540
Appendix: Saffir-Simpson Hurricane Scale	2	GEOS3541
Appendix: Climate Data	6	GEOS3542
Glossary	12	GEOS3543

## WORLD REGIONAL GEOGRAPHY

**Johnson/Haarmann/Johnson/Clawson** *World Regional Geography*, 10/e, © 2010, 0-321-59004-X


	Page Count	Chapter Code
Geography and Development in an Era of Globalization	74	GEOS3755
United States and Canada	72	GEOS3756
Latin America and the Caribbean	72	GEOS3757
Europe	60	GEOS3758
Northern Eurasia	38	GEOS3759
Central Asia and Afghanistan	28	GEOS3760
The Middle East and North Africa	70	GEOS3761
Africa South of the Sahara	68	GEOS3762
South Asia	40	GEOS3763
East Asia	58	GEOS3764
Southeast Asia	30	GEOS3765
Australia, New Zealand, and the Pacific Islands	28	GEOS3766
Political Map of the World	4	GEOS3767
A Note About the Economic Crisis	4	GEOS3768
Glossary	16	GEOS3769



**Rowntree/Lewis/Price/Wyckoff** 

*Diversity Amid Globalization: World Regions, Environment, Development, 4/e*, © 2009, 0-13-600554-3

	Page Count	Chapter Code
Diversity Amid Globalization	48	GEOS3545
The Changing Global Environment	28	GEOS3546
North America	54	GEOS3547
Latin America	56	GEOS3548
The Caribbean	46	GEOS3549
Sub-Saharan Africa	60	GEOS3550
Southwest Asia and North Africa	52	GEOS3551
Europe	52	GEOS3552
The Russian Domain	54	GEOS3553
Central Asia	42	GEOS3554
East Asia	56	GEOS3555
South Asia	52	GEOS3556
Southeast Asia	48	GEOS3557
Australia and Oceania	44	GEOS3558
Glossary	10	GEOS3559



**AVAILABLE FEBRUARY 2010**

**Rowntree/Lewis/Price/Wyckoff** 

*Globalization and Diversity: Geography of a Changing World, 3/e*, © 2011, 0-321-65152-9

	Page Count	Chapter Code
Globalization and Diversity		GEOS0160
The Changing Global Environment		GEOS0161
North America		GEOS0162
Latin America		GEOS0163
The Caribbean		GEOS0164
Sub-Saharan Africa		GEOS0165
Southwest Asia and North Africa		GEOS0166
Europe		GEOS0167
The Russian Domain		GEOS0168
Central Asia		GEOS0169
East Asia		GEOS0170
South Asia		GEOS0171
Southeast Asia		GEOS0172
Australia and Oceania		GEOS0173

## LABORATORY MANUALS

## EARTH SCIENCE



**Johnson/DeMoss/Sorenson**

*Earth Science with Vernier*, [Computer] 978-1-929075-46-1; [LabQuest] 0-536-56281-4

	Page Count	Computer Code	LabQuest Code
Introduction to Data Collection	4	GEOS3175	GEOS3340
Exploring Magnetism	6	GEOS3176	GEOS3341
Where IS North?	4	GEOS3177	GEOS3342
Searching for Iron Ore	4	GEOS3178	GEOS3343
Sea Floor Spreading	4	GEOS3179	GEOS3344
Soil pH	4	GEOS3180	GEOS3345
Soil Salinity	4	GEOS3181	GEOS3346
Soil and Acid Rain	4	GEOS3182	GEOS3347
Soil Temperature	4	GEOS3183	GEOS3348
Water Quality—Temperature	4	GEOS3184	GEOS3349
Water Quality—pH	4	GEOS3185	GEOS3350
Water Quality—Turbidity	4	GEOS3186	GEOS3351
Water Quality—TDS (Total Dissolved Solids)	4	GEOS3187	GEOS3352
Water Treatment	6	GEOS3188	GEOS3353
Salinity of Ocean Water	6	GEOS3189	GEOS3354
Acid Rain and Its Effect on Surface Water	6	GEOS3190	GEOS3355
Freezing Temperature of Ocean Water	4	GEOS3191	GEOS3356
Desalination	4	GEOS3192	GEOS3357
Mapping the Ocean Floor	4	GEOS3193	GEOS3358
Are All Sunglasses Created Equal?	4	GEOS3194	GEOS3359
Comparing Sunscreens	4	GEOS3195	GEOS3360
UV Light and Clothing	4	GEOS3196	GEOS3361
Reflection and Absorption of Light	4	GEOS3197	GEOS3362
The Greenhouse Effect	6	GEOS3198	GEOS3363
Land and Sea Breezes	4	GEOS3199	GEOS3364
Relative Humidity	4	GEOS3200	GEOS3365
Dew Point Temperature	6	GEOS3201	GEOS3366
Wind Chill	4	GEOS3202	GEOS3367
Seasons and Angle of Insolation	4	GEOS3203	GEOS3368
Energy from Fossil Fuels	4	GEOS3204	GEOS3369
Solar Homes	4	GEOS3205	GEOS3370
Photovoltaic Cells	6	GEOS3206	GEOS3371
Wind Power	6	GEOS3207	GEOS3372

Continued

**Johnson/DeMoss/Sorensen****Earth Science with Vernier, [Computer] 978-1-929075-46-1; [LabQuest] 0-536-56281-4**

	Page Count	Computer Code	LabQuest Code
Air Temperature Measurements	4	GEOS3208	GEOS3373
Air Temperature and Relative Humidity	4	GEOS3209	GEOS3374
Ground Temperature Measurements	4	GEOS3210	GEOS3375
Barometric Pressure	4	GEOS3211	GEOS3376
Measuring Particulates	4	GEOS3212	GEOS3377
Weather Stations	4	GEOS3213	GEOS3378
Appendix: Using the CD	2	GEOS3214	
Appendix: Using TI Connect: Loading Easy Data and Capturing Calculator Screen Images	4	GEOS3215	
Appendix: Using LoggerPro to Transfer Data to a Computer	4	GEOS3216	
Appendix: Remote Data Collection	6	GEOS3217	
Appendix: Vernier Products for Earth Science	6	GEOS3218	
Appendix: Equipment and Supplies	4	GEOS3219	
Appendix: Safety Information	2	GEOS3220	

**Metzger****An Explorer's Guide to the Earth System, © 2003, 0-13-093335-X**

	Page Count	Lab Code
Introduction to the Earth System	14	GEOS148
Geosphere	24	GEOS149
Hydrosphere	18	GEOS150
Atmosphere	18	GEOS151
Cosmosphere	22	GEOS152



**Tarback/Lutgens/Tasa/Pinzke** 

*Applications and Investigations in Earth Science*, 6/e, © 2008, 0-13-600007-X

	Page Count	Lab Code
The Study of Minerals	16	GEOS3070
Common Rocks	18	GEOS3071
Introduction to Aerial Photographs and Topographic Maps	18	GEOS3072
Shaping Earth's Surface—Running Water and Groundwater	20	GEOS3073
Shaping Earth's Surface—Arid and Glacial Landscapes	16	GEOS3074
Determining Geologic Ages	14	GEOS3075
Geologic Maps and Structures	16	GEOS3076
Earthquakes and Earth's Interior	12	GEOS3077
Introduction to Oceanography	14	GEOS3078
The Dynamic Ocean Floor	12	GEOS3079
Waves, Currents, and Tides	16	GEOS3080
Earth-Sun Relations	10	GEOS3081
Atmospheric Heating	14	GEOS3082
Atmospheric Moisture, Pressure, and Wind	18	GEOS3083
Air Masses, the Middle-Latitude Cyclone, and Weather Maps	12	GEOS3084
Global Climates	14	GEOS3085
Astronomical Observations	10	GEOS3086
Patterns in the Solar System	10	GEOS3087
Locating the Planets	10	GEOS3088
Examining the Terrestrial Planets	14	GEOS3089
The Moon and Sun	14	GEOS3096
Location and Distance on Earth	14	GEOS3090
The Metric System, Measurements, and Scientific Inquiry	12	GEOS3091
Appendix	8	GEOS3092
Topographic Map Symbols	2	GEOS3093
Metric and English Units Compared	2	GEOS3094
Conversion Ruler: Fahrenheit, Celcius, Kelvin	2	GEOS3095

## ENVIRONMENTAL GEOLOGY



**Foley/McKenzie/Utgard** 

*Investigations in Environmental Geology*, 3/e, © 2009, 0-13-142064-X

	Page Count	Lab Code
Introduction to Geology	2	GEOS2045
Earth Materials, Geologic Time, and Geologic Processes	16	GEOS2046
Maps, Aerial Photographs and Satellite Images	24	GEOS2047
Measurements, Basic Calculations and Conversions, and Graphs	10	GEOS2048
Introduction to Geologic Hazards	10	GEOS2049
Volcanoes and Volcanic Hazards	10	GEOS2050
Hazards of Mount St. Helens	14	GEOS2051
Earthquake Epicenters, Intensities, Risks, Faults, Nonstructural Hazards and Preparation	24	GEOS2052
The Loma Prieta Earthquake of 1989	14	GEOS2053
Landslides and Avalanches	32	GEOS2054
Subsidence	14	GEOS2055
River Floods	26	GEOS2056
Coastal Hazards	20	GEOS2057
Introduction to Water Resources and Contamination	6	GEOS2058
Groundwater Hydrology	10	GEOS2059
Water Quality, Data and Pollution Sources	12	GEOS2060
Lake and River Contamination from Industrial Waste	10	GEOS2061
Groundwater and Surface Water Contamination from Resource Extraction	12	GEOS2062
Groundwater Overdraft and Saltwater Intrusion	12	GEOS2063
Introduction to Sustainability Resource Planning and Global Change	6	GEOS2064
Geology and Regional Planning	12	GEOS2065
Global Change and Sustainability	14	GEOS2066
Appendix: Units and Conversions	2	GEOS2067
Appendix: Geologic Time Scale	2	GEOS2068
Appendix: Population Data	2	GEOS2069
Appendix Topographic Map Scales	2	GEOS2070
Appendix: Topographic Map Symbols (USGS)	2	GEOS2071

## ENVIRONMENTAL STUDIES



**McConnell/Abel**

*Environmental Issues: An Introduction to Sustainability*, 3/e, © 2009, 0-13-156650-4

	Page Count	Lab Code
Preface	6	GEOS3030
Basic Concepts and Tools: Using Math and Critical Thinking	18	GEOS3031
Global Population Growth: Is It Sustainable?	12	GEOS3032
Carrying Capacity and Ecological Footprint	8	GEOS3033
Coastal Population Growth: Bangladesh	6	GEOS3034
Population Growth and Migration	6	GEOS3035
Greenhouse Gases and Climate Change	8	GEOS3036
The Challenges of Climate Change	8	GEOS3037
Oil and Natural Gas	14	GEOS3038
Coal	10	GEOS3039
Bringing the World to the U.S. Standard of Living	6	GEOS3040
Sustainable Energy: Is the Answer Blowing in the Wind?	10	GEOS3041
Global Water Supplies: Are they Sustainable?	14	GEOS3042
Motor Vehicles and the Environment	12	GEOS3043
Motor Vehicles and the Environment: Global Trends	8	GEOS3044
Whacker Madness? The Proliferation of Turfgrass	14	GEOS3045
Mountains of Trash: Are They Sustainable?	14	GEOS3046
Gold Mining: Is It Sustainable?	10	GEOS3047
Persistent Organic Pollutants (POPs)	10	GEOS3048
Global Grain Production: Can We Beef It Up?	12	GEOS3049
Soils and Sustainable Societies	12	GEOS3050
The State of Global Forests	14	GEOS3051
Restoring Estuaries: Chesapeake Bay	10	GEOS3052
Illegal Immigration: Ballast Water and Exotic Species	12	GEOS3053
Catch of the Day: The State of Global Fisheries	14	GEOS3054
Sustainable Communities: Sprawl vs. Smart Growth	8	GEOS3055
Sustainable Coastal Development	8	GEOS3056
Sustainable Buildings and Housings	12	GEOS3057
The Three Rs: Reduction, Reuse, and Recycling	14	GEOS3058
A Sustainable Diet	12	GEOS3059
The Sustainable Campus	10	GEOS3060
Restoration Ecology	8	GEOS3061
Common Conversion Factors	2	GEOS3062

## HISTORICAL GEOLOGY

**Poort/Carlson***Historical Geology: Interpretations and Applications*, 6/e, © 2005, 0-13-144786-6

	Page Count	Lab Code
Rock Cycle and Sedimentary Rocks	52	GEOS162
Fundamental Concepts	40	GEOS163
Physical Stratigraphy	50	GEOS164
Paleontology	70	GEOS165
Geologic Map Interpretation	32	GEOS166
Plate Tectonics	14	GEOS167

**Fichter/Poche***Ancient Environments and the Interpretation of Geologic History*, 3/e, © 2001, 0-13-088880-X

	Page Count	Lab Code
An Introduction to Rocks, Tectonics, and Ancient Environments	8	GEOS067
Igneous Rocks	12	GEOS068
Metamorphic Rocks	12	GEOS069
Preliminary to Sedimentary Rocks	6	GEOS070
Sedimentary Rocks: Classification and Identification	32	GEOS071
Preliminary to Depositional Environments and the Evolution of Sedimentary Rocks	12	GEOS072
Depositional Environments and the Evolution of Sedimentary Rocks	20	GEOS073
Interpreting Geologic History from Facies Maps	20	GEOS074
Preliminary to Sedimentary Tectonics—Part A	18	GEOS075
Sedimentary Tectonics—Part A: Transgression-Regression and Isopach (Thickness) Maps	20	GEOS076
Preliminary to Sedimentary Tectonics—Part B: The Wilson Cycle	18	GEOS077
Sedimentary Tectonics—Part B: A Plate-Tectonic Rock Cycle	12	GEOS078
Preliminary to Eustasy, Tectonic Subsidence, and Sequence Theory	12	GEOS079
Relative Sea-Level Curves and Parasequence Interpretation	16	GEOS080
The Integrated Study of Basins and Sourcelands	6	GEOS081
Preliminary to Correlation	6	GEOS082
Correlation	18	GEOS083
Basin Analysis	16	GEOS084

Continued

**Fichter/Poche*****Ancient Environments and the Interpretation of Geologic History, 3/e, © 2001, 0-13-088880-X***

	Page Count	Lab Code
Appendix: Characteristics of Sedimentary Rocks	4	GEOS085
Appendix: Reading Ternary Diagrams	2	GEOS086
Appendix: Sedimentary Structures and Other Sedimentary Attributes	10	GEOS087
Appendix: Flow Regime, Sedimentary Structures, Sedimentary Sequences, and Depositional Environments	10	GEOS088
Appendix: Reading a Stratigraphic Strip Log	4	GEOS089
Appendix: Paleontology: The Classification and Identification of Fossils	32	GEOS090

**HYDROGEOLOGY****Lee/Fetter/McCray*****Hydrogeology Laboratory Manual, 2/e, © 2003, 0-13-046549-6***

	Page Count	Lab Code
Water Budget of Mono Lake: Precipitation and Evaporation	12	GEOS127
Water Budget of Mono Lake: Runoff, Storage, and Groundwater Flow	4	GEOS128
Regional Aquifer Study: Colorado	8	GEOS129
Regional Aquifer Study: Gulf Coastal Lowlands Aquifer	8	GEOS153
Water Chemistry and Water Quality	12	GEOS130
Porosity, Specific Yield, and Specific Retention	6	GEOS131
Darcy's Law and Hydraulic Conductivity	8	GEOS132
Modeling Groundwater Flow With Flownets	8	GEOS133
Aquifer Testing I: Methods for Analyzing Aquifer Test Data	10	GEOS134
Aquifer Testing II: Nonideal Aquifers	10	GEOS135
Aquifer Testing III: Slug-Test	4	GEOS136
Aquifer Testing IV: Field Observation of Aquifer Test	2	GEOS154
Contaminant Transport I: Groundwater and Contaminant Velocities from Breakthrough Curve Analysis	10	GEOS137
Contaminant Transport II: Multidimensional Tracer-Test Analysis and Contaminant-Plume Modeling	10	GEOS138
Contaminant Transport III: Modeling Groundwater Flow and Contaminant Particle Flow	8	GEOS139
Seymour Hazardous Waste Site I: Hydrogeologic Setting	6	GEOS140

Continued

**Lee/Fetter/McCray****Hydrogeology Laboratory Manual, 2/e, © 2003, 0-13-046549-6**

	Page Count	Lab Code
Seymour Hazardous Waste Site II: Groundwater Flow	8	GEOS141
Seymour Hazardous Waste Site III: Groundwater Contamination	6	GEOS142
Groundwater Basin Analysis	4	GEOS143
Appendix: Hydrogeology Symbols	2	GEOS144
Appendix: Some Rules of Thumb for Hydrogeology	2	GEOS145
Appendix: Hydrogeology Equations Cheatsheet	2	GEOS146
Appendix: Summary of Equations for Aquifer Tests	2	GEOS147

**Johnson/Holmquist/Redding****Water Quality with Vernier, [Computer] 0-536-56281-4; [LabQuest] 0-536-56281-4**

	Page Count	Computer Code	LabQuest Code
Temperature	4	GEOS3380	GEOS3400
pH	6	GEOS3381	GEOS3401
Turbidity	6	GEOS3382	GEOS3402
Total Solids	6	GEOS3383	GEOS3403
Dissolved Oxygen	8	GEOS3384	GEOS3404
Biochemical Oxygen Demand	12	GEOS3385	GEOS3405
Phosphates	10	GEOS3386	GEOS3406
Nitrate	14	GEOS3387	GEOS3407
Fecal Coliform	8	GEOS3388	GEOS3408
Ammonium Nitrogen	6	GEOS3389	GEOS3409
Alkalinity	6	GEOS3390	GEOS3410
Total Dissolved Solids	8	GEOS3391	GEOS3411
Calcium and Water Hardness	6	GEOS3392	GEOS3412
Total Water Hardness	6	GEOS3393	GEOS3413
Chloride and Salinity	8	GEOS3394	GEOS3414
Stream Flow	6	GEOS3395	GEOS3415

## INTRODUCTION TO GEOLOGY



AGI/NAGT/Busch/Tasa 

*Laboratory Manual in Physical Geology*, 8/e, © 2008, 0-13-600771-6

	Page Count	Lab Code
Observing and Measuring Earth Materials and Processes	30	GEOS3100
Plate Tectonics and the Origin of Magma	18	GEOS3101
Mineral Properties, Uses, and Identification	28	GEOS3102
Rock-Forming Processes and the Rock Cycle	14	GEOS3103
Igneous Rocks and Volcanic Hazards	20	GEOS3104
Sedimentary Rocks, Processes, and Environments	24	GEOS3105
Metamorphic Rocks, Processes, and Resources	18	GEOS3106
Dating of Rocks, Fossils, and Geologic Events	16	GEOS3107
Topographic Maps, Aerial Photographs, and Satellite Images	28	GEOS3108
Geologic Structures, Maps, and Block Diagrams (With Models)	30	GEOS3109
Stream Processes, Landscapes, Mass Wastage, and Flood Hazards	24	GEOS3110
Groundwater Processes, Resources, and Risks	16	GEOS3111
Glacial Processes, Landforms, and Indicators of Climate Change	20	GEOS3112
Dryland Landforms, Hazards, and Risks	14	GEOS3113
Coastal Processes, Landforms, Hazards, and Risks	14	GEOS3114
Earthquake Hazards and Human Risks	12	GEOS3115
GeoTools Transparency Masters	8	GEOS3116


**Judson/Bonini/Rhodes/Rossbacher**
*The Lab Book: Problem Solving in Geology, 2/e*, © 2000, 0-13-624586-2

	Page Count	Lab Code
Minerals and Rocks	14	GEOS091
Topographic Maps	18	GEOS092
Air Photos	10	GEOS093
Geologic Maps, Structures, and Earth History	24	GEOS094
Seismic Reflections Reveal Subsurface Geology	8	GEOS095
Landslides	16	GEOS096
Streams	14	GEOS097
Ground Water	14	GEOS098
Glaciation	18	GEOS099
Beaches	18	GEOS100
Earthquakes and Seismic Risk	10	GEOS101
Volcanoes and Volcanic Hazards	16	GEOS102
Earthquakes, Volcanoes, and Plate Tectonics	8	GEOS103
Plate Movements	20	GEOS104
Rock-Forming Minerals	18	GEOS105
Igneous Rocks	10	GEOS106
Sedimentary Rocks	8	GEOS107
Metamorphic Rocks	6	GEOS108
Common Rocks in the Field	14	GEOS109

## METEOROLOGY/WEATHER AND CLIMATE




### Carbone

*Exercises for Weather and Climate*, 7/e, © 2009, 0-321-59625-0

	Page Count	Lab Code
Vertical Structure of the Atmosphere	8	GEOS2024
Earth–Sun Geometry	14	GEOS2025
The Surface Energy Budget	10	GEOS2026
The Global Energy Budget	6	GEOS2027
Atmospheric Moisture	14	GEOS2028
Saturation and Atmospheric Stability	10	GEOS2029
Cloud Droplets and Raindrops	6	GEOS2030
Atmospheric Motion	20	GEOS2031
Weather Map Analysis	18	GEOS2032
Mid-Latitude Cyclones	14	GEOS2033
Thunderstorms and Tornadoes	16	GEOS2034
Hurricanes	12	GEOS2035
Climate Controls	14	GEOS2036
Climate Classification	12	GEOS2037
Climatic Variability and Change	12	GEOS2038
Simulating Climatic Change	8	GEOS2039
Appendix: Dimensions and Units	6	GEOS2040
Appendix: Earth Measures	4	GEOS2041
Appendix: GeoClock	6	GEOS2042
Appendix: Weather Symbols	2	GEOS2043

## OCEANOGRAPHY



**Thurman/Savin**

*Laboratory Exercises in Oceanography*, 4/e, © 1995, 0-02-420806-X

	Page Count	Lab Code
The Earth and the Oceans: Basic Concepts	6	GEOS234
Maps, Charts, and Marine Geography	10	GEOS235
Bathymetry, Charts, and Navigation	12	GEOS236
Magnetics and Plate Motions Reconstructions	8	GEOS237
Submarine Topography, Isostasy, Seismicity, and Plates	12	GEOS238
Ocean Sediments	10	GEOS239
Chemical Aspects of Seawater	10	GEOS240
Temperature-Salinity-Density Relations and Density Stratification	6	GEOS241
Coriolis Effect: Objects Moving on a Rotating Earth	6	GEOS242
Atmospheric Circulation and Surface Ocean Currents	8	GEOS243
Waves	8	GEOS244
Wave Tank Experiments	6	GEOS245
Coastal Oceanography and Shoreline Erosion	8	GEOS246
The Carbon Cycle and the Greenhouse Effect	8	GEOS247
Classification of Marine Organisms	10	GEOS248
Food Chains, Food Webs, and Biological Productivity	8	GEOS249

## PHYSICAL GEOGRAPHY



**Christopherson/Thomsen**

*Applied Physical Geography: Geosystems in the Laboratory, 7/e*, © 2009, 0-13-601181-0

	Page Count	Lab Code
Preface	4	GEOS3145
Geography I.D.	2	GEOS3146
Prologue Lab	16	GEOS3147
Latitude, Longitude, and Time	16	GEOS3148
Directions and Compass Readings	8	GEOS3149
Map Projections, Map Reading, and Interpretation	18	GEOS3150
Contours and Topographic Maps	18	GEOS3151
Earth-Sun Relationships, Insolation, and Seasons	12	GEOS3152
Temperature Concepts and Patterns	22	GEOS3153
Earth's Atmosphere: Pressure Profiles and Pressure Patterns	10	GEOS3154
Atmospheric Humidity, Stability, and Adiabatic Processes	16	GEOS3155
Weather Maps	18	GEOS3156
Water Balance and Water Resources	12	GEOS3157
Global Climate Systems	24	GEOS3158
Plate Tectonics: Global Patterns and Volcanism	14	GEOS3159
Recurrence Intervals for Natural Events	22	GEOS3160
Topographic Analysis: Fluvial Geomorphology	14	GEOS3161
Topographic Analysis: Glacial Geomorphology	14	GEOS3162
Topographic Analysis: Coastal and Arid Geomorphology	14	GEOS3163
Topographic Analysis: Karst Landscapes	6	GEOS3164
Soils	14	GEOS3165
Biomes: Analyzing Global Terrestrial Ecosystems	12	GEOS3166
An Introduction to Geographic Information Systems	12	GEOS3167
Glossary	8	GEOS3168
Twelve Topographic Maps	12	GEOS3169
Acetate	2	GEOS3170
Blank Graph Paper	10	GEOS3171
Topographic Map Symbols	2	GEOS3172
Earth's Principal Climates and Terrestrial Biomes	2	GEOS3173
Metric/English Conversions	2	GEOS3174



**Hess/McKnight** 

*Laboratory Manual to accompany Physical Geography: A Landscape Appreciation, 9/e, © 2008, 0-13-238113-3*

	Page Count	Lab Code
Metric Conversions	4	GEOS3250
Location	4	GEOS3251
Time	6	GEOS3252
Map Scale	6	GEOS3253
Map Projections	6	GEOS3254
Isolines	4	GEOS3255
Earth-Sun Relations	4	GEOS3256
Solar Angle	6	GEOS3257
Insolation	8	GEOS3258
Temperature Patterns	6	GEOS3259
Air Pressure	6	GEOS3260
Wind	6	GEOS3261
Humidity	10	GEOS3262
Adiabatic Processes	8	GEOS3263
Stability	6	GEOS3264
Midlatitude Cyclones	10	GEOS3265
Weather Maps	10	GEOS3266
Weather Satellite Images	14	GEOS3267
Doppler Radar	6	GEOS3268
Hurricanes	8	GEOS3269
Climate Classification	20	GEOS3270
Biome Distribution and Climate	6	GEOS3271
Contour Lines	6	GEOS3272
U.S. Geological Survey Topographic Maps	6	GEOS3273
Topographic Profiles	4	GEOS3274
U.S. Public Land Survey System	8	GEOS3275
Stereo Aerial Photographs	8	GEOS3276
Plate Tectonics	10	GEOS3277
Volcanoes	14	GEOS3278
Volcanic Calderas	8	GEOS3279
Faulting	6	GEOS3280
The San Andreas Fault	8	GEOS3281
Mass Wasting	8	GEOS3282

Continued

### Hess

*Laboratory Manual to accompany Physical Geography: A Landscape Appreciation,*  
9/e, © 2008, 0-13-238113-3

	Page Count	Lab Code
Drainage Basins	10	GEOS3283
Floodplains	10	GEOS3284
Stream Drainage Patterns	6	GEOS3285
Stream Rejuvenation	10	GEOS3286
Flood Recurrence Intervals	6	GEOS3287
Karst Topography	8	GEOS3288
Desert Landforms	12	GEOS3289
Sand Dunes	6	GEOS3290
Continental Glaciation	10	GEOS3291
Alpine Glaciation	14	GEOS3292
Coastal Landforms	12	GEOS3293
Climatic Regions and Graphic Scales for Topographic Maps	2	GEOS3294
Appendix: Topographic Map Symbols	4	GEOS3295
Appendix: Weather Map Symbols	6	GEOS3296
Glossary	12	GEOS3297